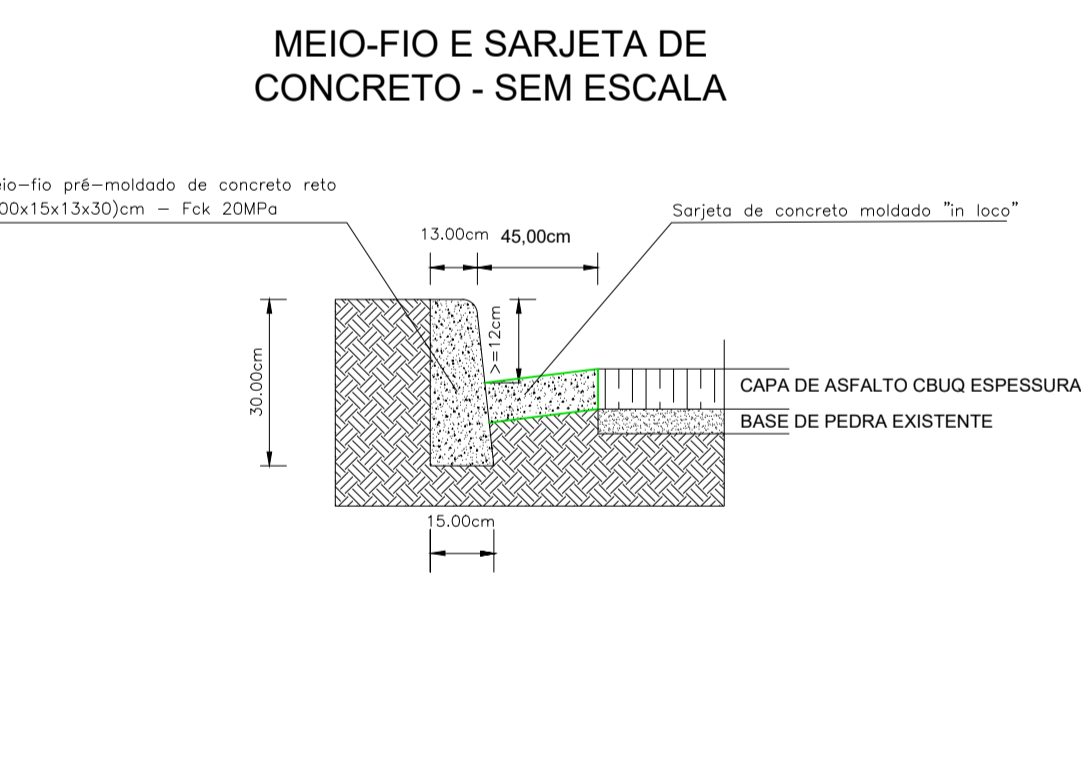
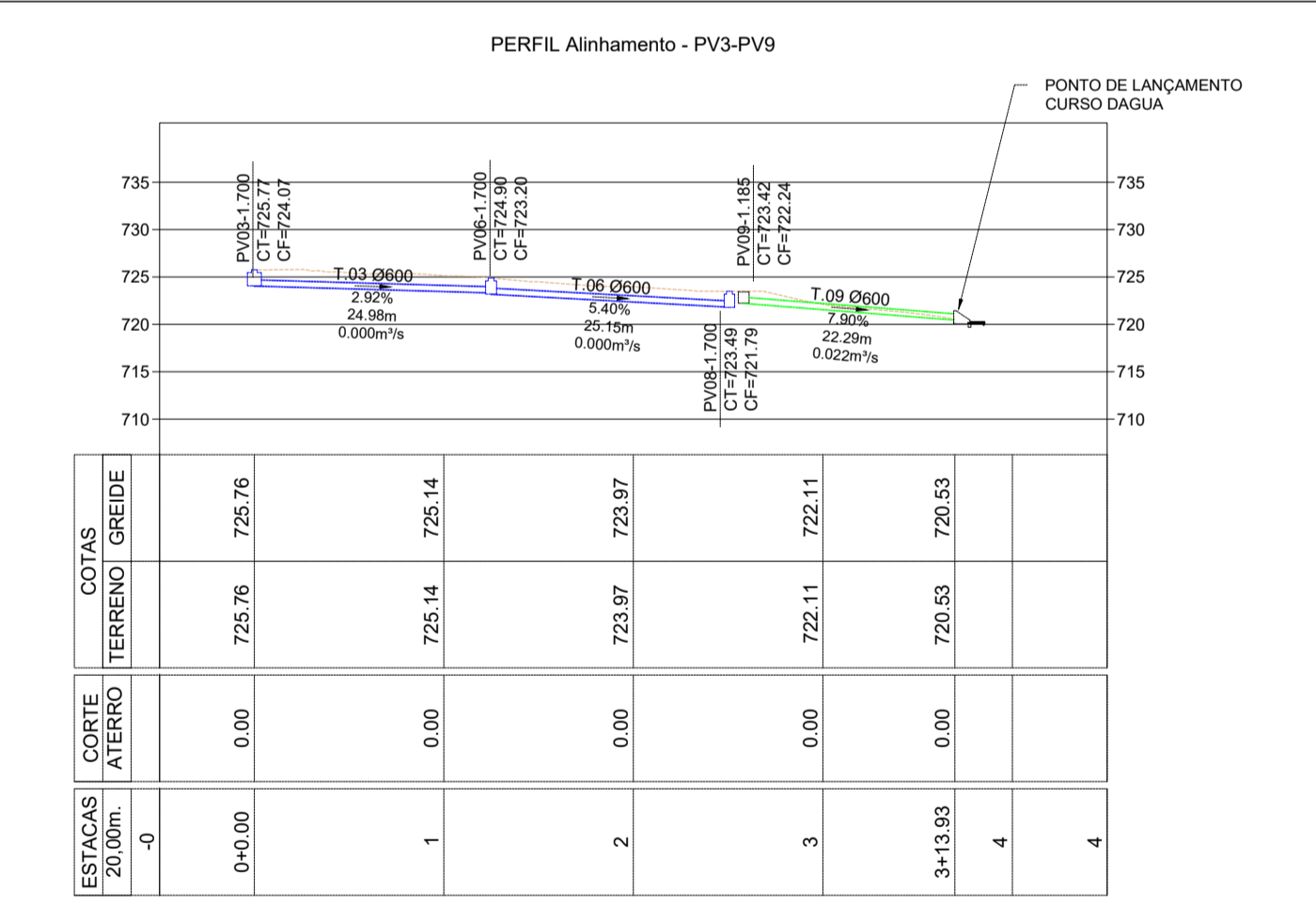
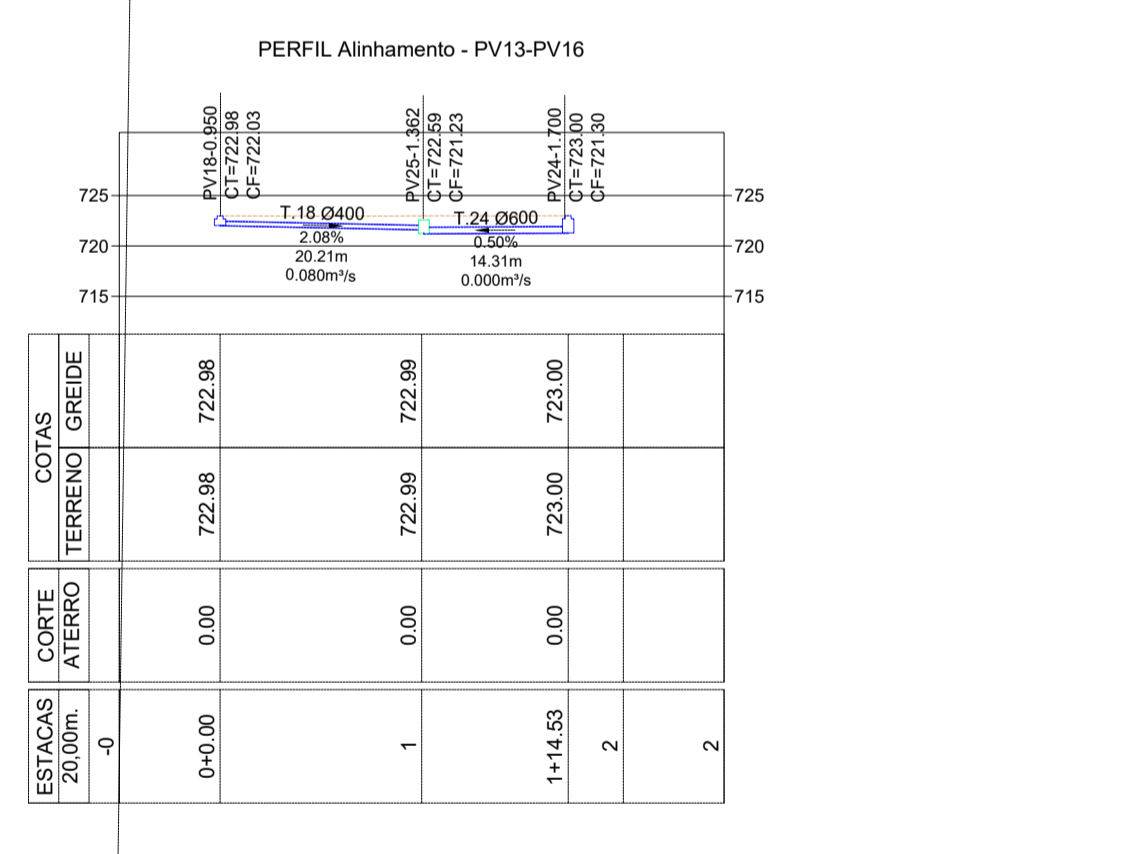


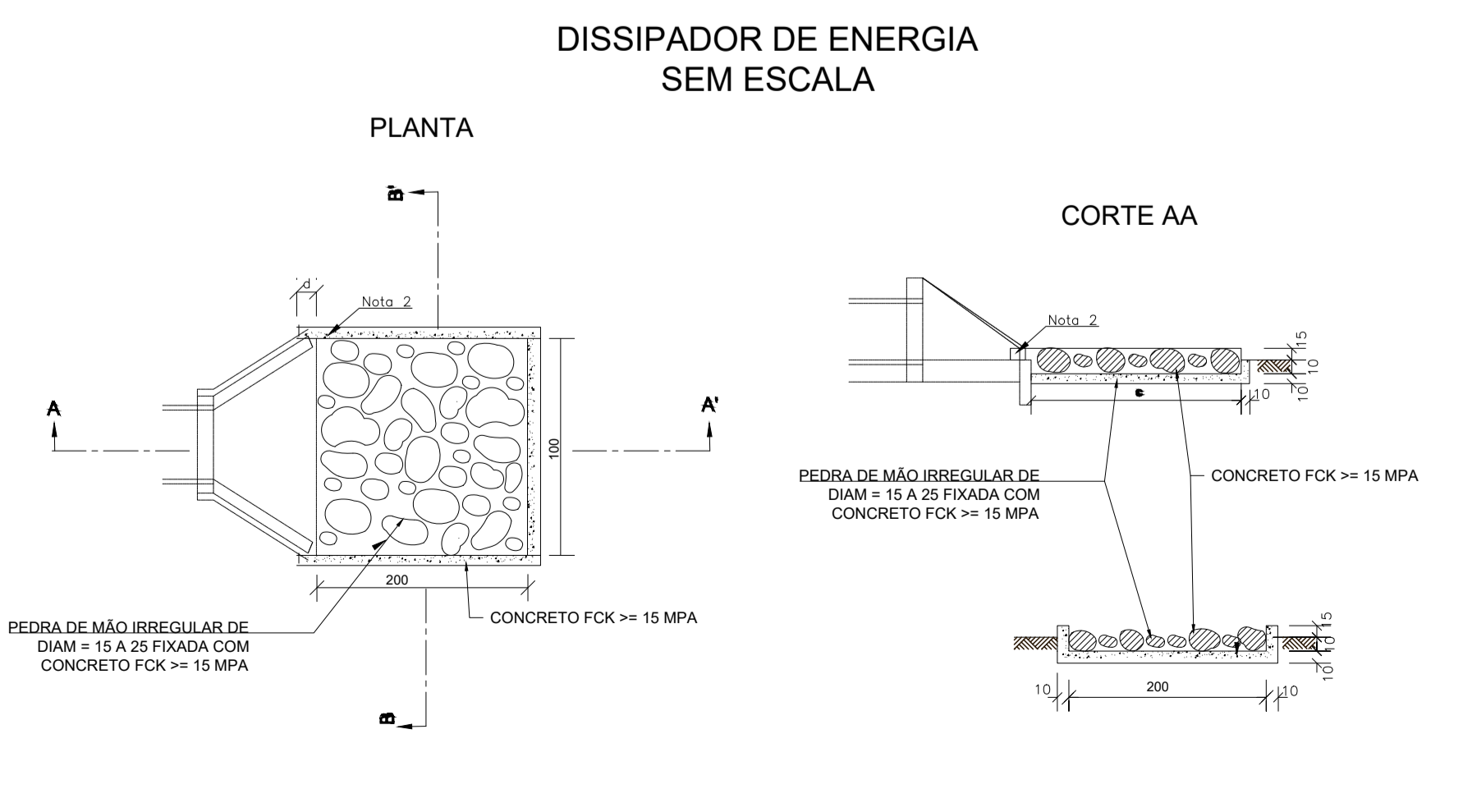
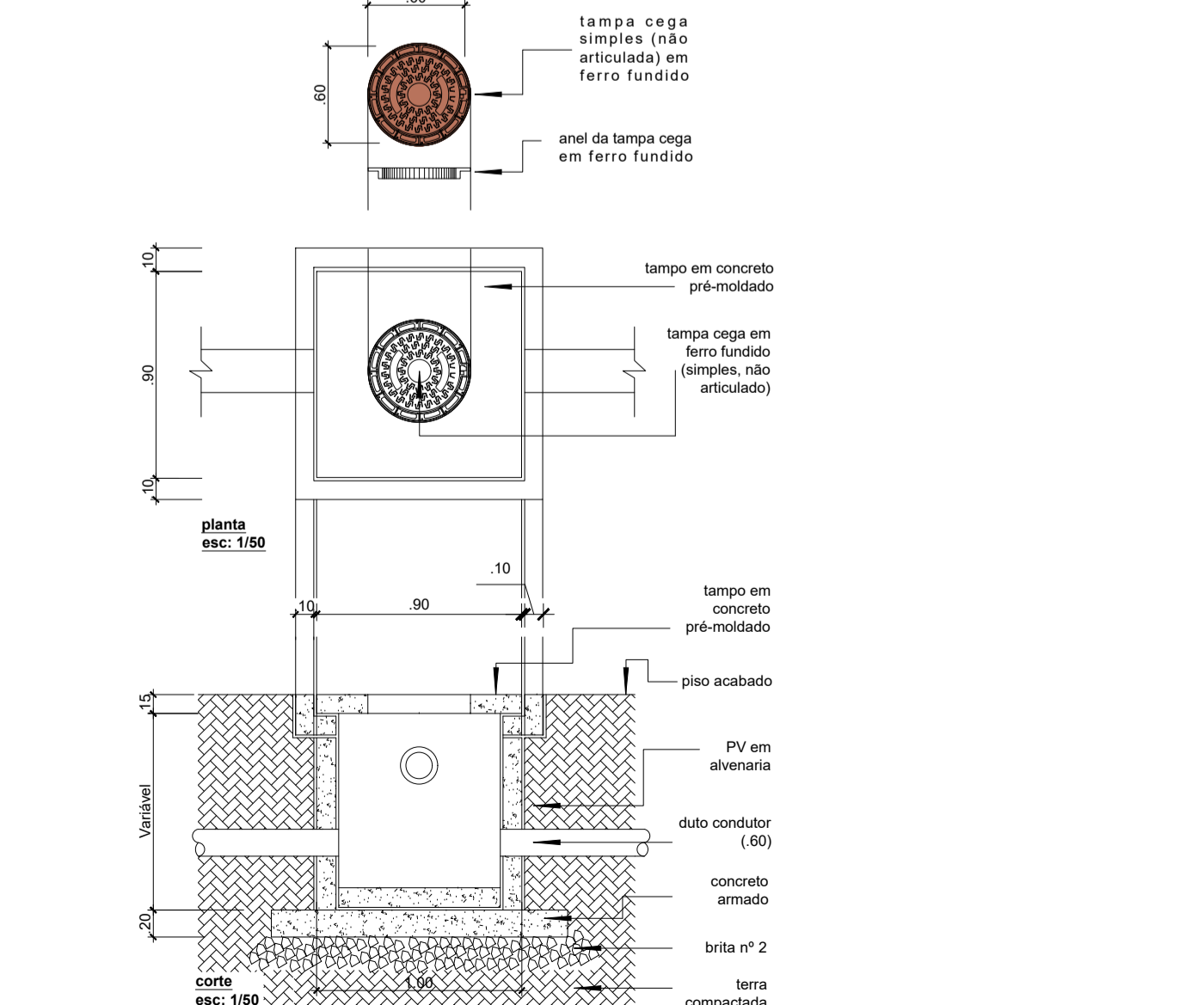
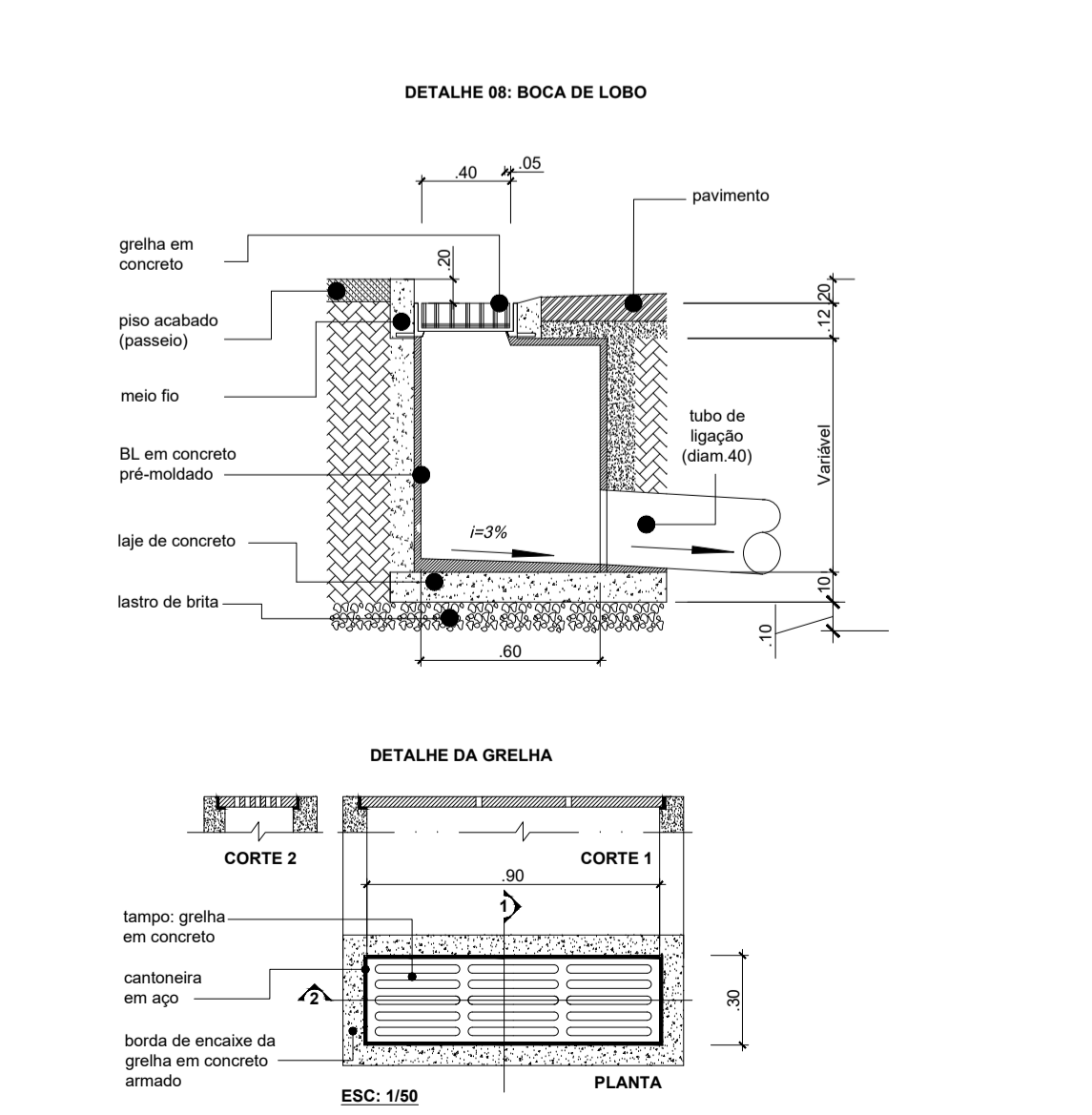
1 PLANTA REDE PLUVIAL
Escala: 1:750

TABELA DE TUBOS DA REDE REDE PLUVIAL			
TUBO	DN (m)	COMPRIMENTO (m)	DECLIVIDADE (%)
.04	0.40	3.048	0.86%
.05	0.40	2.475	1.28%
.20	0.40	6.114	2.14%
.19	0.40	11.406	6.53%
.16	0.40	3.374	4.29%
.17	0.40	2.335	1.32%
.18	0.40	20.214	0.50%
.01	0.40	4.195	17.69%
.02	0.40	2.121	-2.79%
.07	0.40	4.257	0.50%
.23	0.40	2.579	3.87%
.22	0.40	4.057	0.50%
.21	0.40	4.325	1.73%
.14	0.40	7.510	1.32%
.12	0.40	9.532	0.50%
.11	0.40	7.712	4.99%
.13	0.40	5.964	0.50%
.06	0.60	25.191	5.54%
.25	0.60	1.806	0.50%
.08	0.60	1.507	0.50%
.09	0.60	22.347	7.17%
.26	0.60	24.453	6.11%
.24	0.60	14.313	0.50%
.03	0.60	24.995	3.51%

TABELA DE ESTRUTURAS DA REDE REDE PLUVIAL		
NOME	COTAS	PROFUNDIDADE (m)
01	CT= 726.50 CF= 725.30	1.200
03	CT= 725.77 CF= 724.57	1.200
02	CT= 725.46 CF= 724.26	1.200
05	CT= 724.93 CF= 723.73	1.200
04	CT= 724.92 CF= 723.72	1.200
06	CT= 724.90 CF= 723.70	1.200
19	CT= 723.77 CF= 722.57	1.200
07	CT= 723.50 CF= 722.30	1.200
09	CT= 723.49 CF= 722.29	1.200
08	CT= 723.49 CF= 722.30	1.191
16	CT= 723.20 CF= 722.00	1.200
20	CT= 723.06 CF= 721.86	1.200
23	CT= 723.00 CF= 721.80	1.200
17	CT= 723.00 CF= 721.80	1.200
13	CT= 723.00 CF= 721.80	1.200
22	CT= 723.00 CF= 721.80	1.200
24	CT= 723.00 CF= 721.87	1.123
21	CT= 722.99 CF= 721.79	1.200
26	CT= 722.99 CF= 721.79	1.200
18	CT= 722.98 CF= 721.90	1.079
14	CT= 722.97 CF= 720.93	1.978
11	CT= 722.93 CF= 721.73	1.200
25	CT= 722.76 CF= 721.80	0.955
12	CT= 722.52 CF= 720.98	1.540
10	CT= 721.65 CF= ???	1.185
15	CT= 721.64 CF= 720.89	0.750
27	CT= 721.26 CF= ???	1.185



QUANTITATIVO REDE PLUVIAL		
Item	Quantidade	Unidade
Escavação		
Escavação mecânica	233,457 m³	m³
Recobrimento mecânico	96,033 m³	m³
BL 400 x 800 mm	18 und	und
PV Retangular	6 und	und
Tubos		
BSTC 400 x 50 mm	76,05 m	m
BSTC 600 x 55 mm	89,08 m	m



PREFEITURA MUNICIPAL DE COIMBRA
<http://portal.prestamun.com.br/pmcg/index.htm> - e-mail: chefe@prestamun.com.br
 Rua Álvaro de Barros, 80 - Centro - CEP: 36.550-000 - COIMBRA - MG
 C.G.C.: 18.132.464/0001-17 - Telef.: (31) 555-1132 / 555-1214

PROPRIETÁRIO: DESENHO: _____
 PROJETO: _____
 CONTEÚDO: **DRENAGEM**
 PLANTA - DETALHES

RESP. TÉCNICO: **JOÃO ADELMO LESSA**
 ENGR. CIVIL - CREA 58756/D

OBRA: PAVIMENTAÇÃO COM ASFALTO
 ENDEREÇO: RUA JACYR FREDERICO
 DATA: 2022
 FOLHA 5 DE 5
 ÁREA: - m²